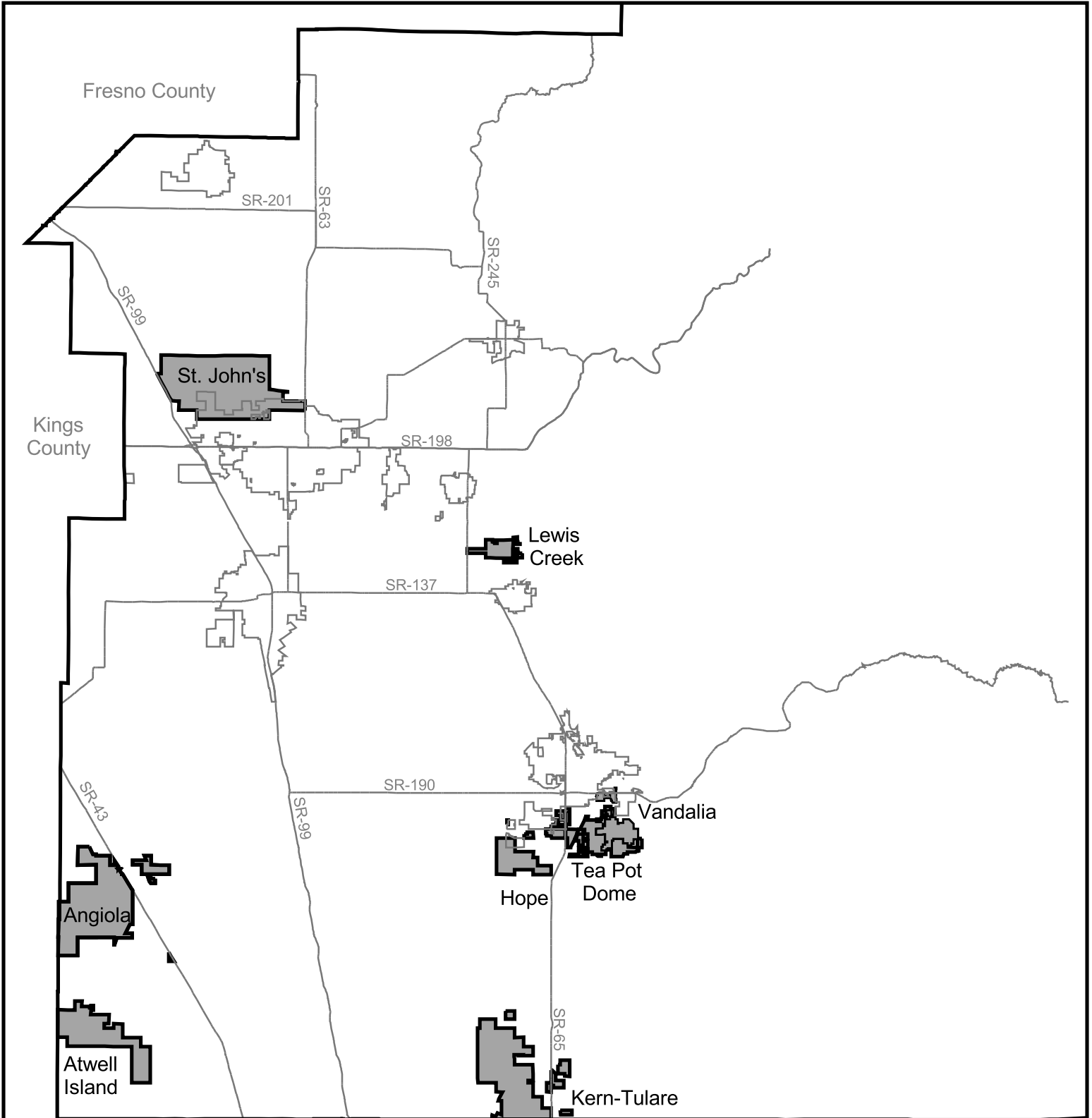
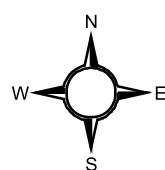


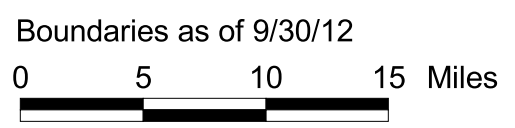
Tulare County California Water Districts



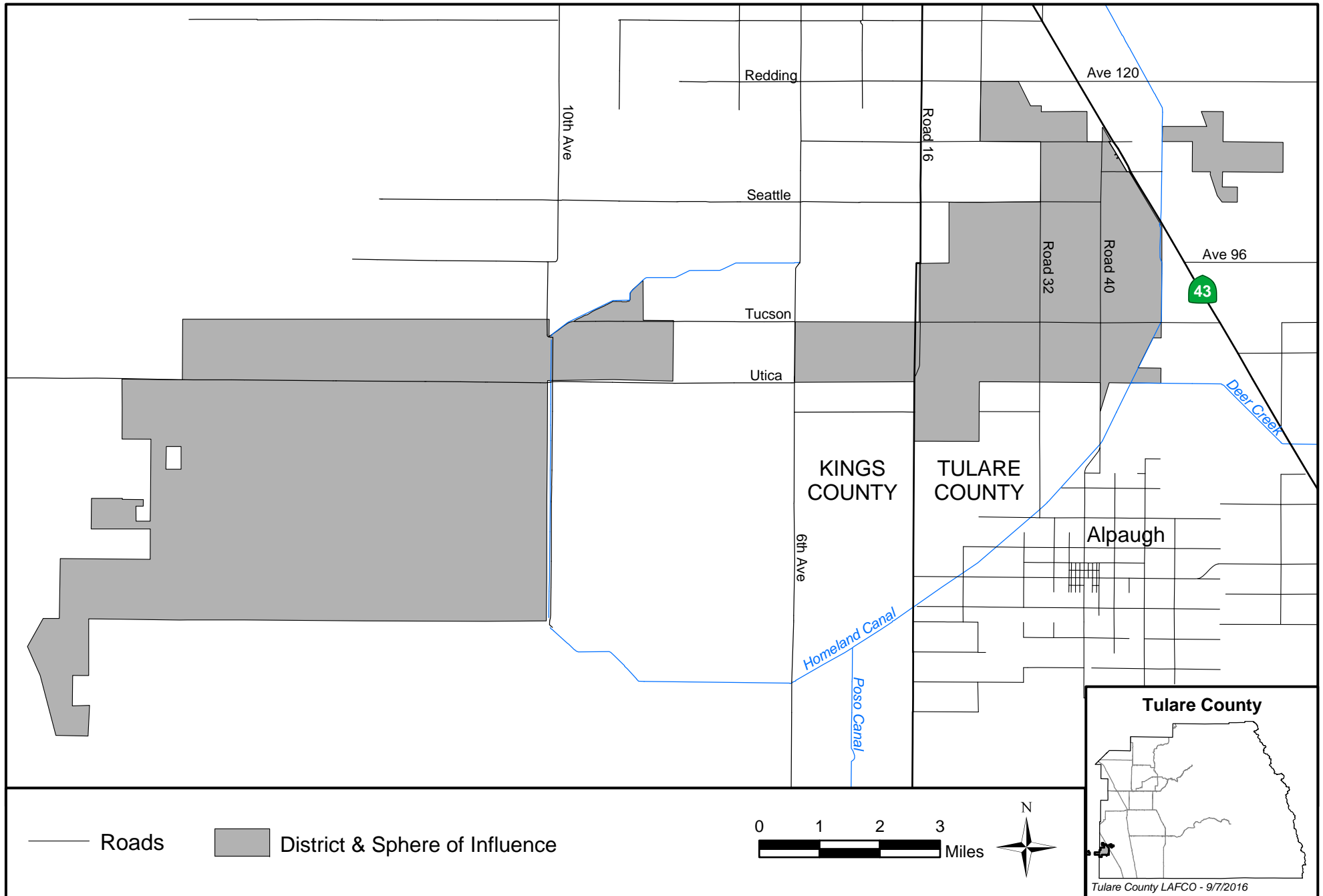
- State Highways
- Districts
- Cities



Angiola is primarily in Kings County
Atwell Island is primarily in Tulare County
Kern-Tulare is primarily in Kern County



Angiola Water District

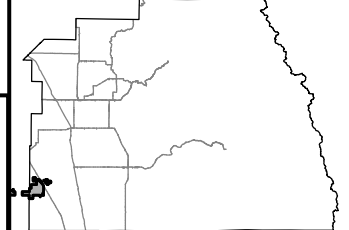


— Roads ■ District & Sphere of Influence

0 1 2 3 Miles

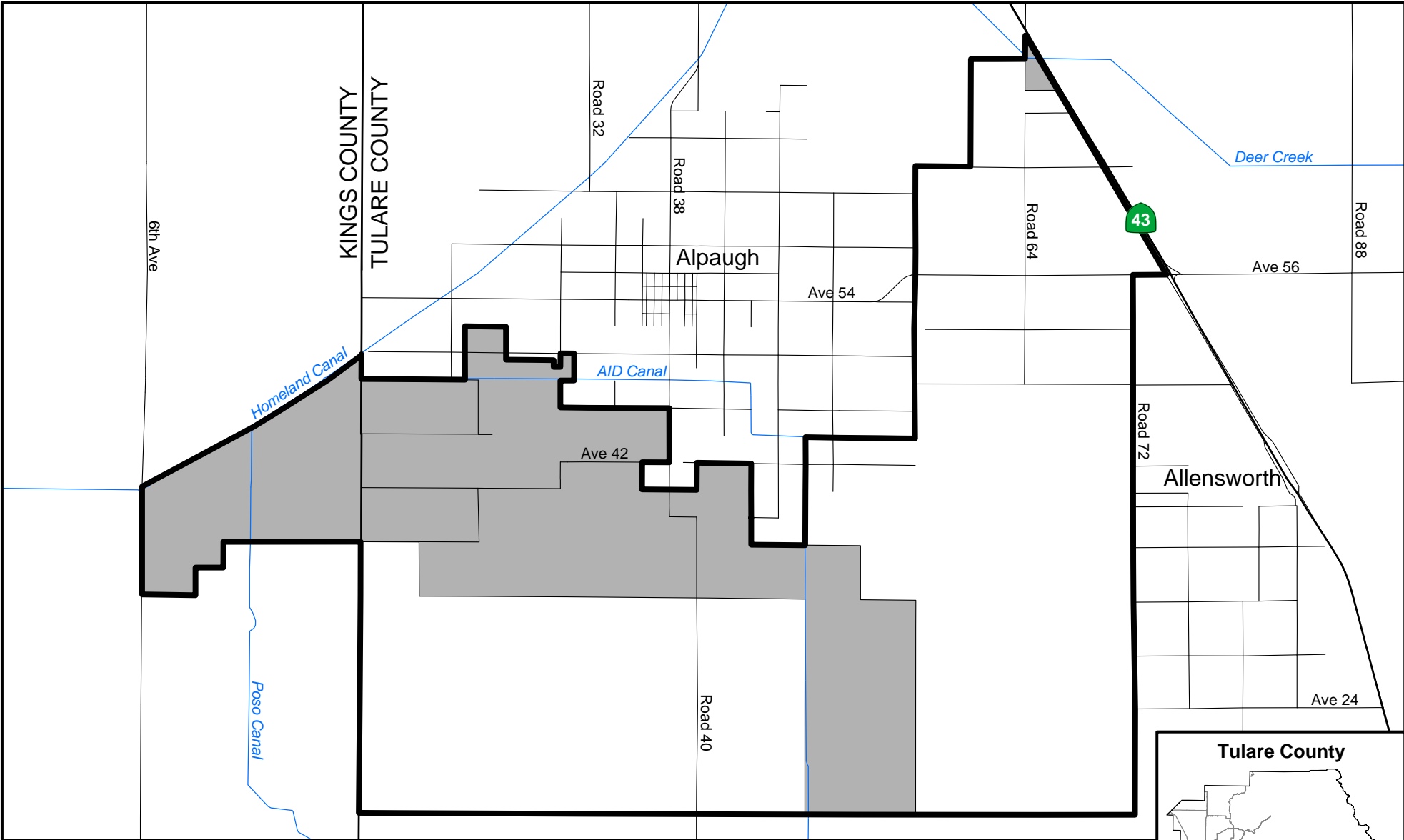


Tulare County

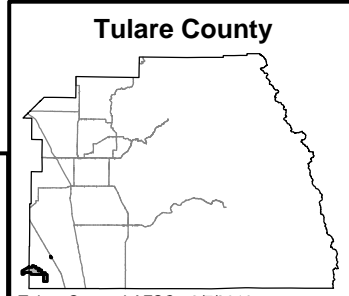
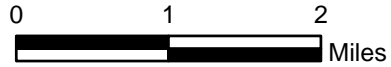


Tulare County LAFCO - 9/7/2016

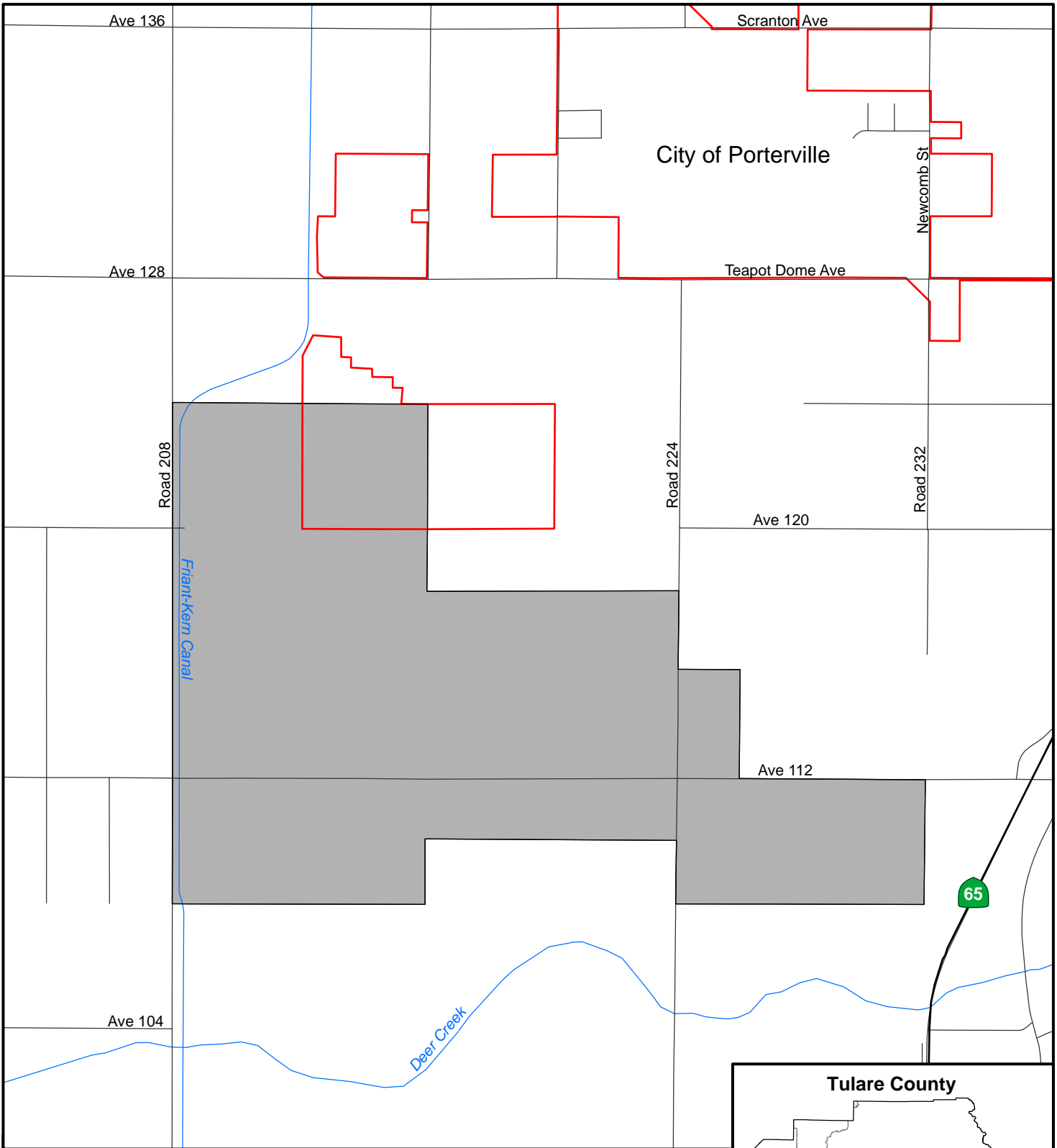
Atwell Island Water District







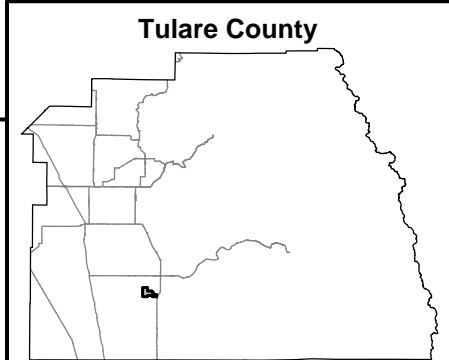
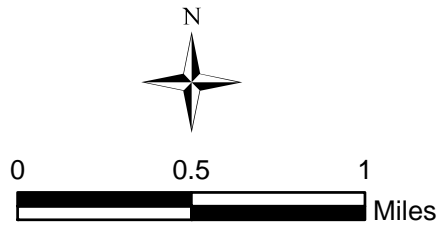
— Roads District Sphere of Influence



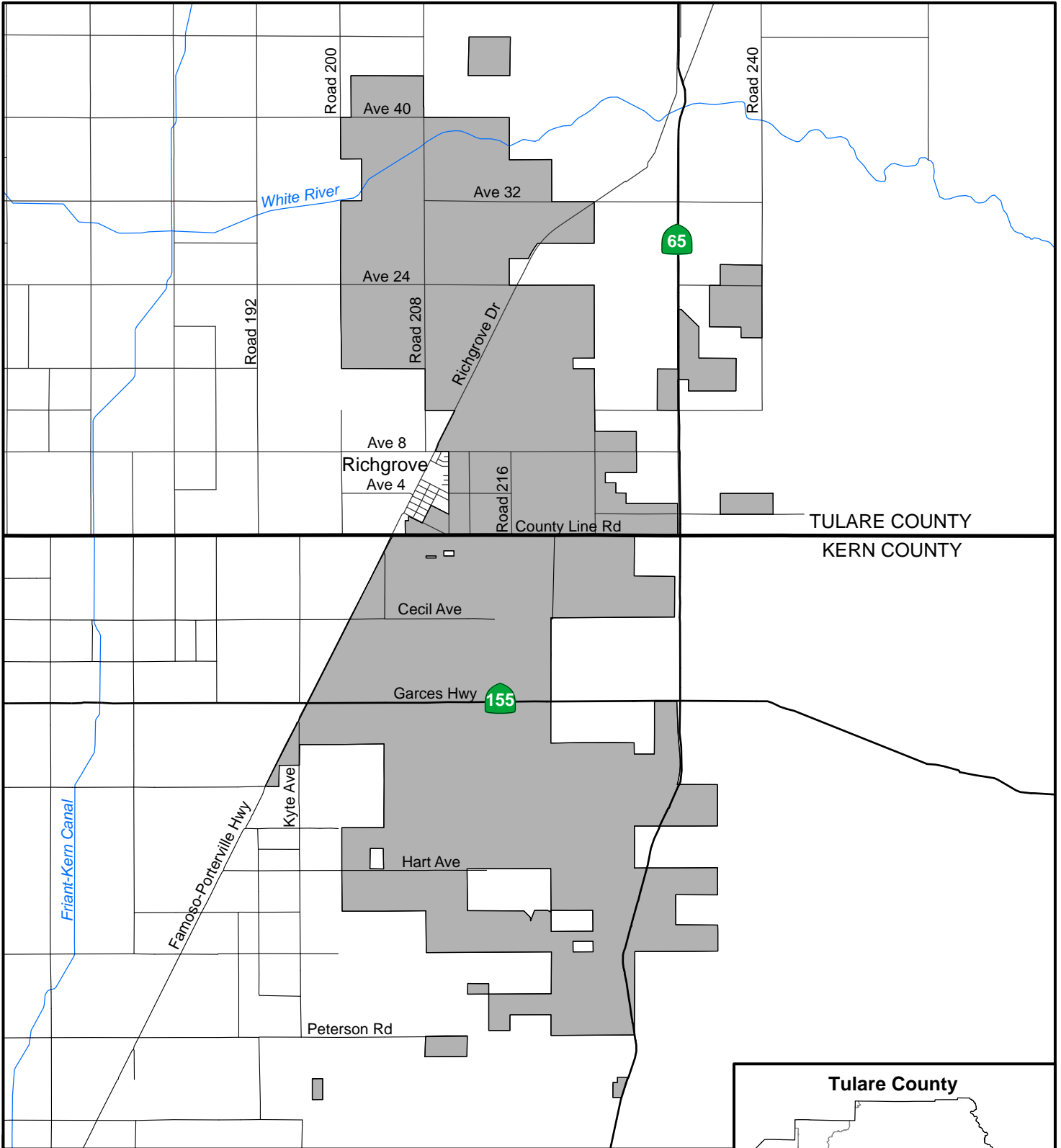
Hope Water District






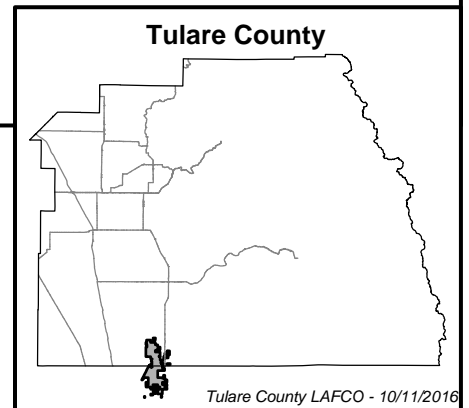
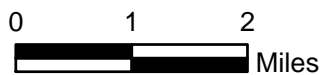
-  State Highways
-  Roads
-  City of Porterville
-  District & SOI



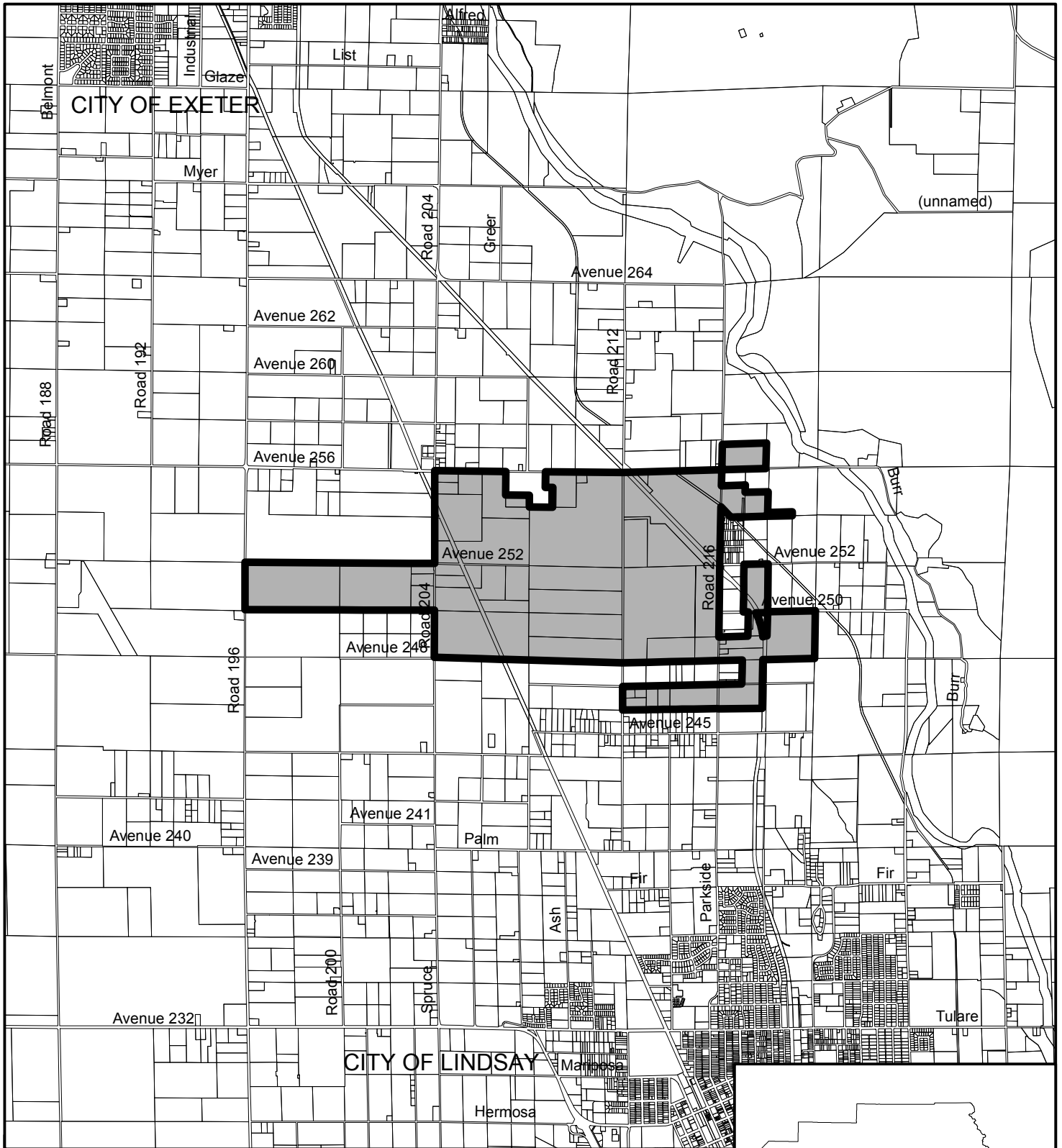
Kern-Tulare Water District






-  State Highways
-  Roads
-  District & SOI

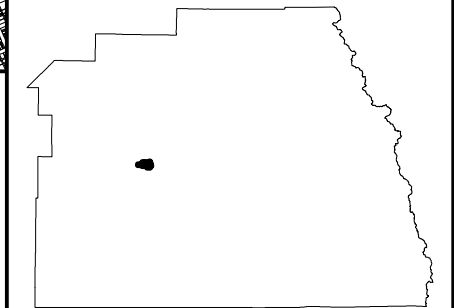


Lewis Creek Water District

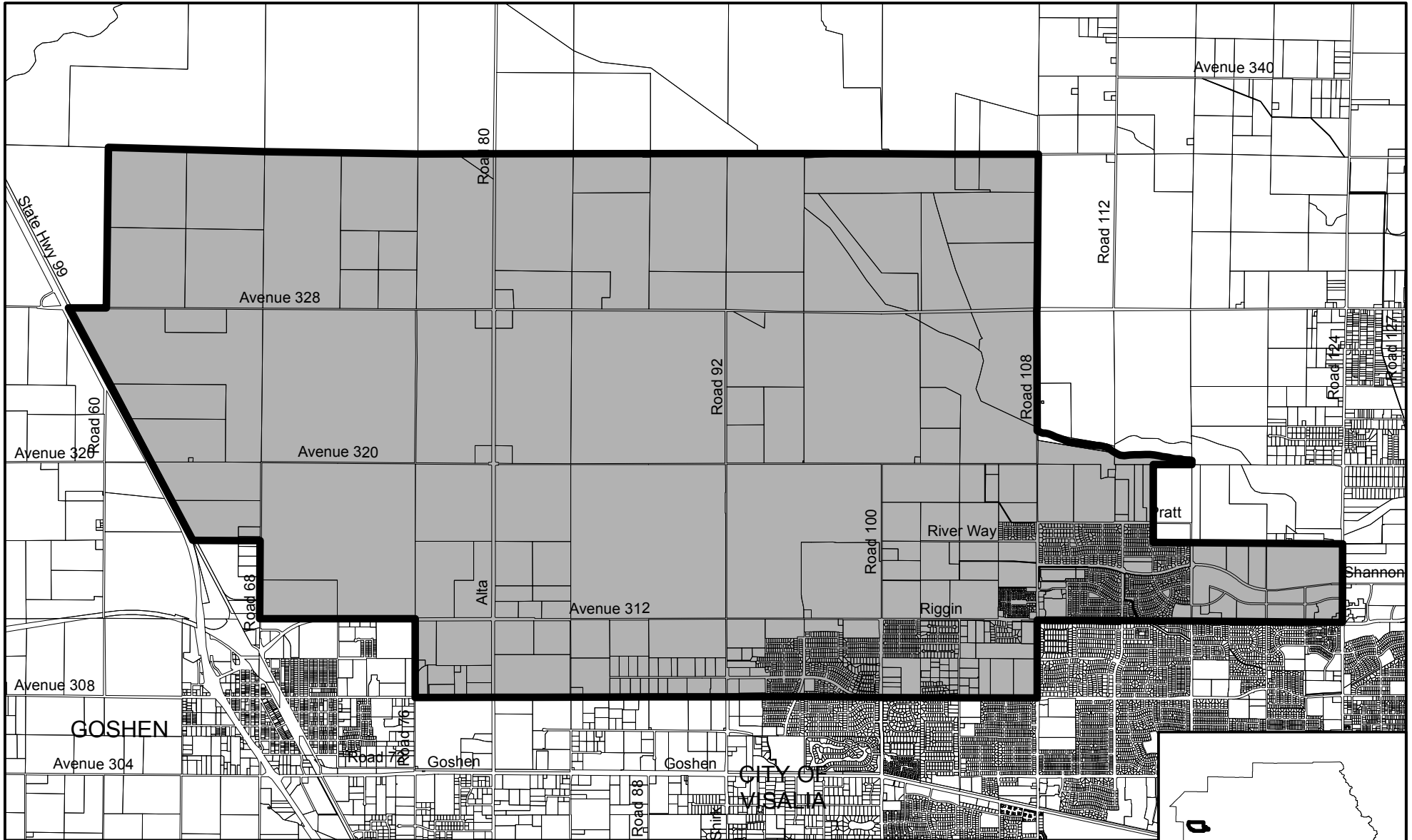


Boundaries as of 6/30/12

-  Parcels
-  Sphere of Influence
-  District



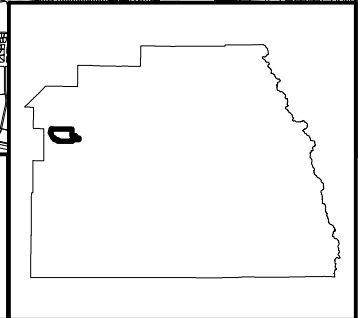
St. John's Water District



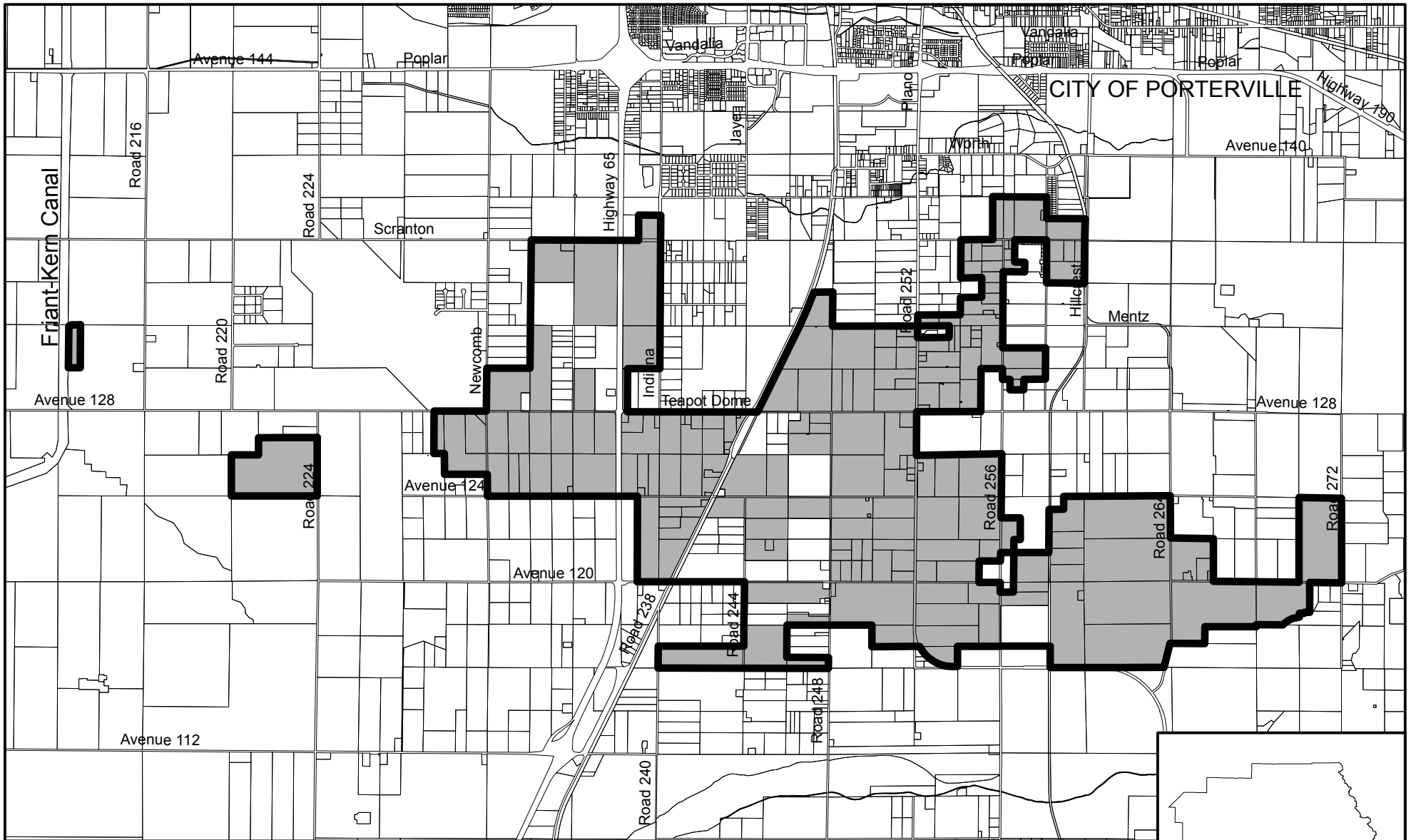
Boundaries as of 6/30/12

Parcels Sphere of Influence District




0 0.5 1 1.5 Miles

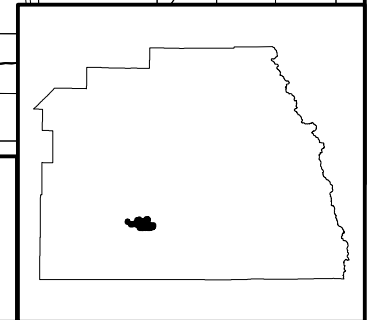


Tea Pot Dome Water District

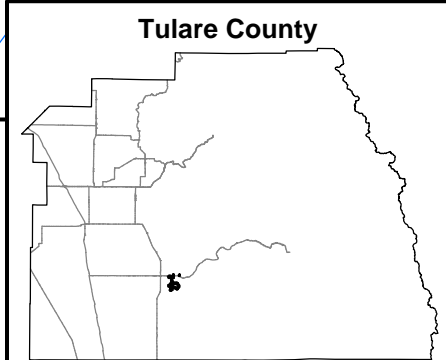
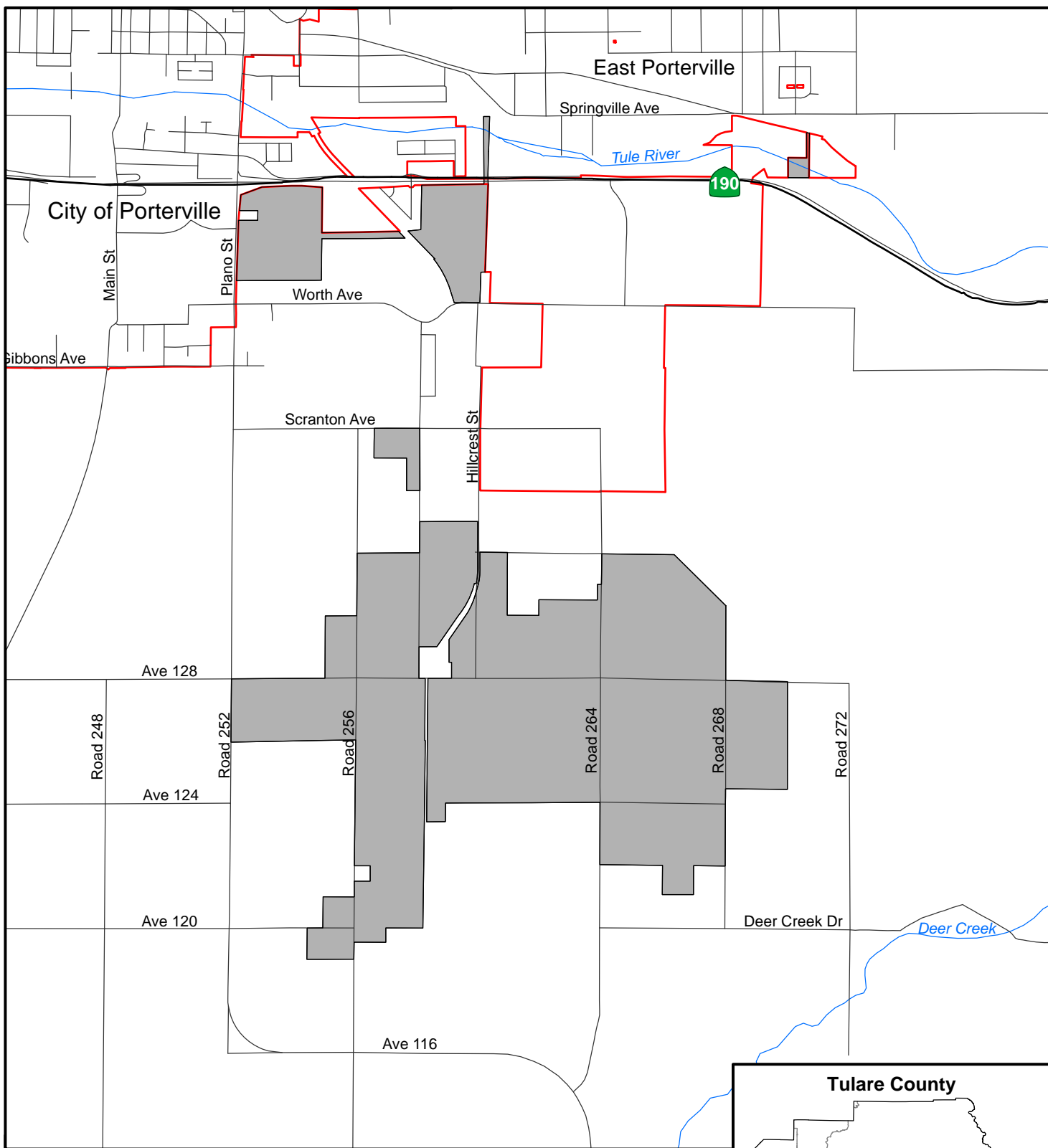






Boundaries as of 6/30/12

 Parcels  Sphere of Influence  District



Vandalia Water District



-  State Highways
-  Roads
-  District & SOI
-  City of Porterville

